

AS Level Geography H081/01 Landscape and place

Sample Resource Booklet

Version 0.8

Time allowed: 1 hour 45 minutes

INFORMATION FOR CANDIDATES

- The questions tell you which resources you need to use.
- This document consists of **8** pages. Any blank pages are indicated.

INSTRUCTIONS TO EXAMS OFFICER/INVIGILATOR

- Do not send this Resource Booklet for marking, it should be retained in the centre or recycled. Please contact OCR copyright should you wish to re-use this document.

CONTENTS OF RESOURCE BOOKLET

- Fig. 1 – Sediment size of beach material collected on two beaches
- Fig. 2 – Sediment size of material collected from a till sheet and from an outwash plain
- Fig. 3 – Sediment size of material collected from an alluvial fan and from a wadi
- Fig. 4 – An inner city area in the UK
- Fig. 5 – Total government expenditure on education in the UK by region, 2015
- Fig. 6 – An OS map extract of an area in which it is proposed to carry out an AS level geographical investigation

Fig. 1 - Sediment size of beach material collected on two beaches

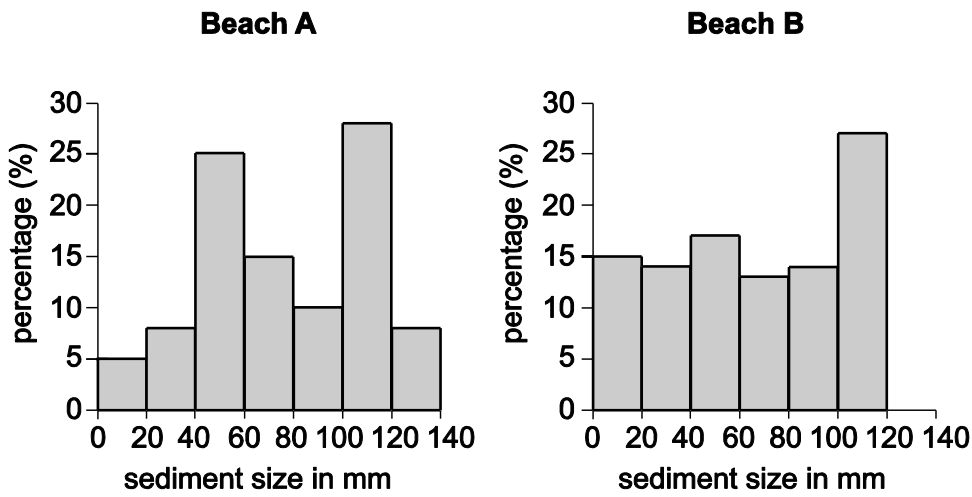


Fig. 2 - Sediment size of material collected from a till sheet and from an outwash plain

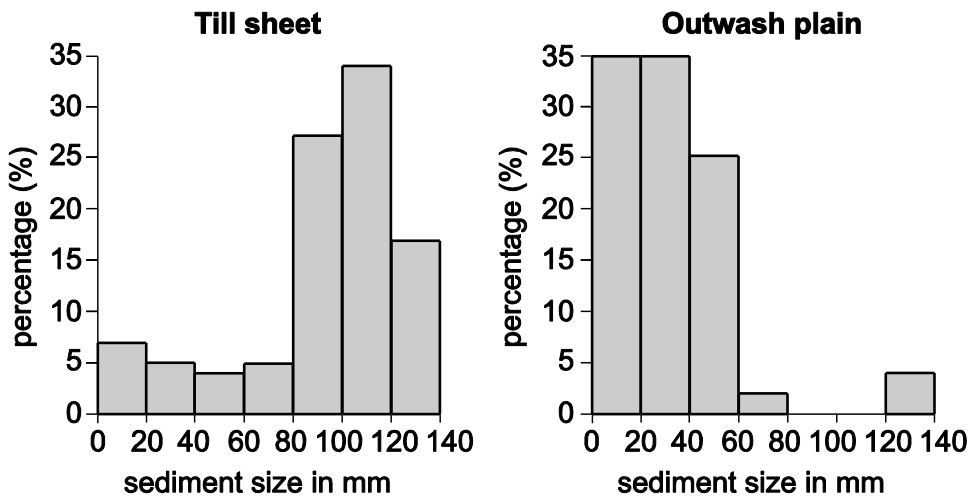


Fig. 3 - Sediment size of material collected from an alluvial fan and from a wadi

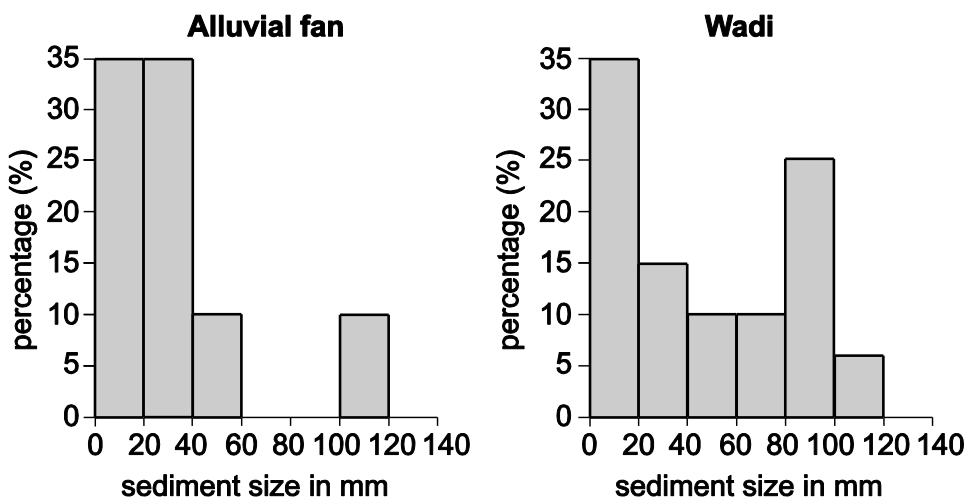
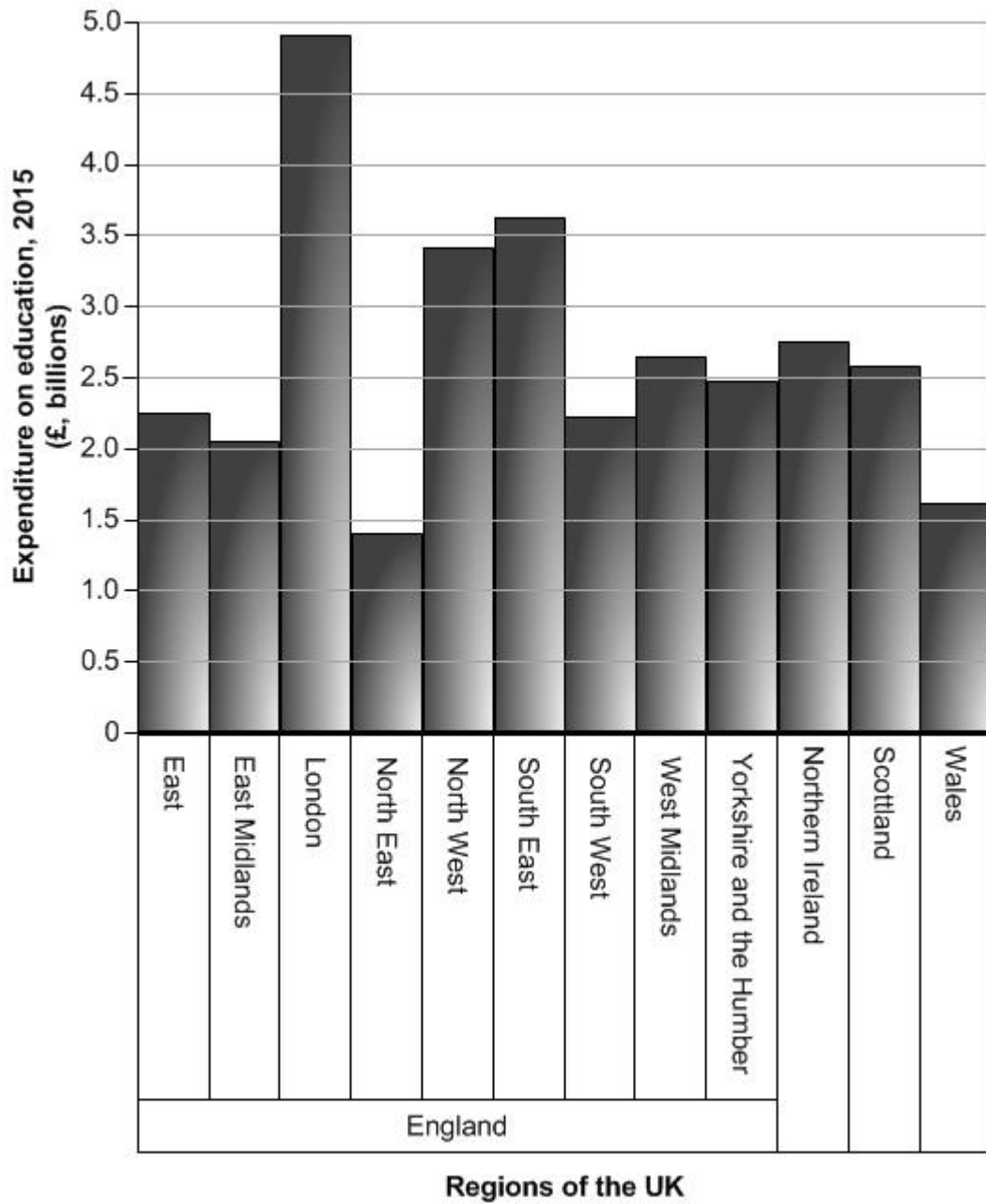


Fig. 4 – An inner city area in the UK

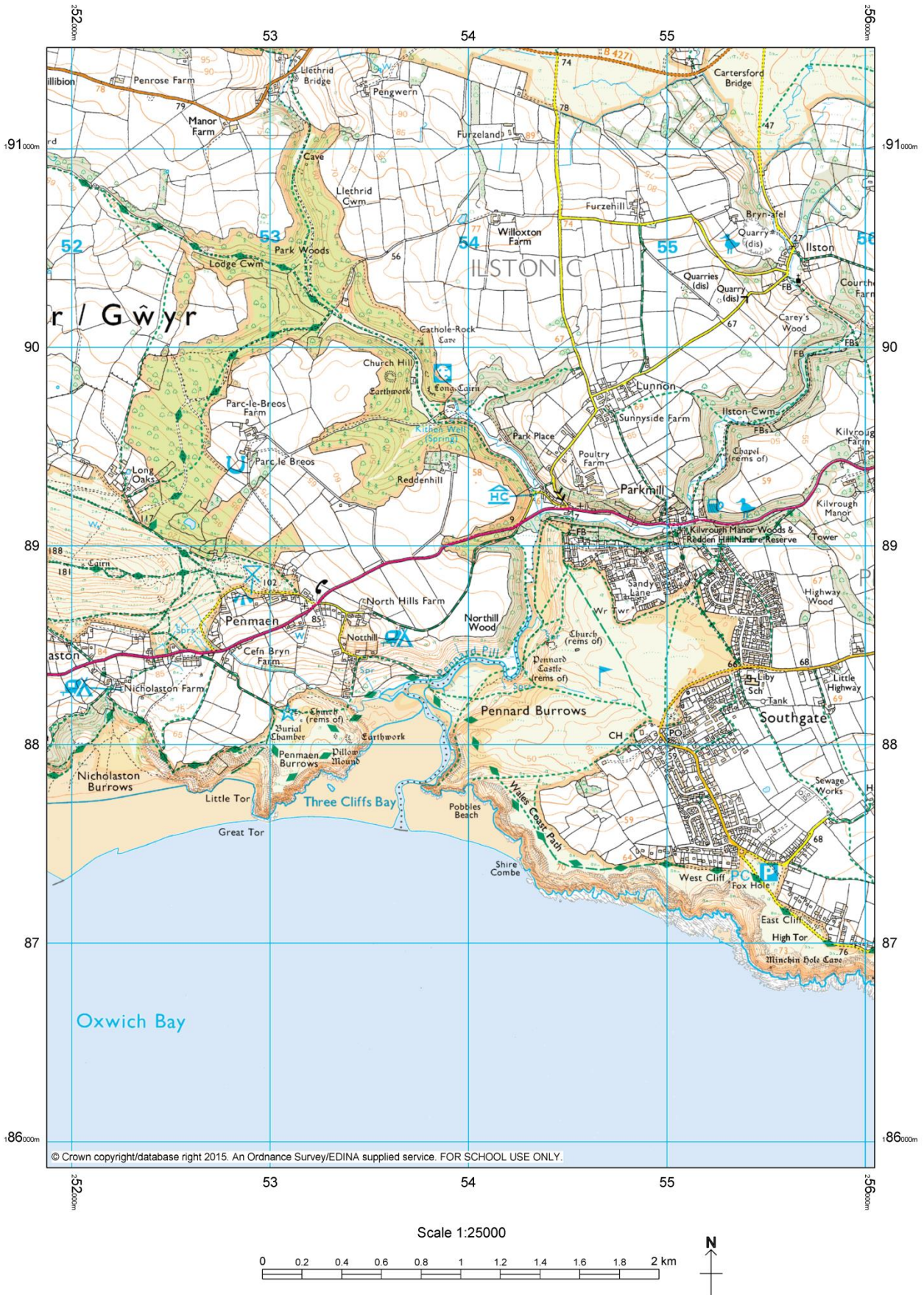


Fig.5 – Total government expenditure on education in the UK by region, 2015.



TURN OVER

Fig. 6 - An OS map extract of an area in which it is proposed to carry out an AS level geographical investigation



Key to Fig. 6 OS map extract



OS Landranger / 1:50 000 Scale Colour Raster

Communications

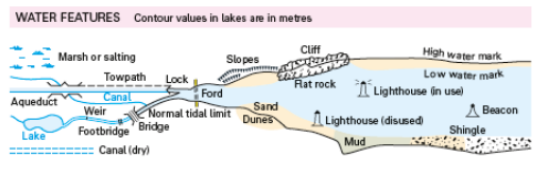
ROADS AND PATHS	VOIES DE COMMUNICATION	STRASSEN UND WEGE
Service area Junction number Elevated Dual carriageway Footbridge Road under construction Secondary road Narrow road with passing places Road generally more than 4m wide Road generally less than 4m wide Other road, drive or track Path Gradient steeper than 20% Gates Road tunnel Ferry P Ferry V	Not necessarily rights of way Motorway (dual carriageway) Autoroute (chaussées séparées) avec aire de service et échangeur numérotés Autobahn (zweibahnig) mit Servicestation und Anschlussstelle sowie Nummer der Anschlussstelle Primary Route Itinéraire principal Fernstrasse Main road Route principale Hauptstrasse Road under construction Route en construction Strasse im Bau Secondary road Route secondaire Nebenstrasse Narrow road with passing places Route étroite avec voies de dépassement Enge Strasse mit Ausweichstellen Road generally more than 4m wide Route généralement de moins de 4m de largeur Strasse, im allg. über 4m breit Road generally less than 4m wide Route généralement de moins de 4m de largeur Strasse, im allg. unter 4m breit Other road, drive or track Autre route, allée ou sentier Sonstige Strasse, Zufahrt oder Feldweg Path Sentier Fussweg Gradient steeper than 20% (1 in 5), 14% à 20% (1 in 7 to 1 in 5) Pente: Supérieure à 20% (1 pour 5), 14% à 20% (1 pour 7 à 1 pour 5) Steigung über 20%, 14% bis 20% Gates Barrières Schranken Road tunnel Tunnel routier Strassentunnel Ferry (passenger) Bac pour piétons Personenfähre Ferry (vehicle) Bac pour véhicules Autofähre	Primary routes form a network of recommended through routes which complement the motorway system Primary routes form a network of recommended through routes which complement the motorway system

Tourist Information

TOURIST INFORMATION	RENSEIGNEMENTS TOURISTIQUES	TOURISTENINFORMATION
Viewpoint Point de vue Aussichtspunkt Visitor centre Centre pour visiteurs Besucherzentrum Walks / Trails Promenades Wanderwege Nature reserve Réserve naturelle Naturschutzgebiet Parking Parking Parkplatz Youth hostel Auberge de jeunesse Jugendherberge Golf course or links Terrain de golf Golfplatz Garden Jardin Garten	Camp site/caravan site Terrain de camping/Terrain pour caravanes Campingplatz/Wohnwagenplatz Selected places of tourist interest Endroits d'un intérêt touristique particulier Ausgewählter Platz von touristischem Interesse Information centre, all year / seasonal Office de tourisme, ouvert toute l'année / en saison Informationsbüro, ganzjährig / saisonal Picnic site Emplacement de pique-nique Picknickplatz Park & Ride, all year / seasonal Parking et navette, ouvert toute l'année / en saison Park & Ride, ganzjährig / saisonal Telephone, public / roadside assistance Téléphone, public/ borne d'appel d'urgence Telefon, öffentlich / Notrufsäule Recreation / leisure / sports centre Centre de détente / loisirs / sports Erholungs- / Freizeit- / Sportzentrum World Heritage site/area Site du Patrimoine Mondial Welterbestätte	

General Information

LAND FEATURES	
	Cutting, embankment
	Electricity transmission line (pylons shown at standard spacing)
	Pipe line (arrow indicates direction of flow)
	Buildings
	Important building (selected)
	Bus or coach station
	Glass Structure
	Helipoint
	Current or former place of worship; with tower with spire, minaret or dome
	Place of worship
	Triangulation pillar
	Mast
	Wind pump, wind turbine
	Windmill with or without sails
	Graticule intersection at 5' intervals
	Landfill site or slag/spoil heap
	Coniferous wood
	Non-coniferous wood
	Mixed wood
	Orchard
	Park or ornamental ground
	Forestry Commission land
	National Trust-always open
	National Trust-limited access, observe local signs
	National Trust for Scotland - always open
	National Trust for Scotland - limited access, observe local signs



HEIGHTS	
	Contours are at 10 metres vertical interval
	Heights are to the nearest metre above mean sea level

Surface heights are to the nearest metre above mean sea level. Where two heights are shown, the first is the height of the natural ground in the location of the triangulation pillar, and the second (in brackets) to a separate point which is the highest natural summit.

ABBREVIATIONS	
CH	Clubhouse
CG	Cattle grid
PH	Public house
P	Post office
PC	Public convenience (in rural area)
MP	Milepost
TH	Town hall, Guildhall or equivalent
MS	Milestone

ARCHAEOLOGICAL AND HISTORICAL INFORMATION	
	Site of antiquity
	ROMAN
	Non-Roman
	Battlefield (with date)
	Visible earthwork

Information provided by English Heritage for England and the Royal Commissions on the Ancient and Historical Monuments for Scotland and Wales



Summary of updates

Date	Version	Details
July 2021	0.8	Updated copyright acknowledgements.

Copyright Information:

Fig. 4: © Phil Willis / Alamy Stock Photo. www.alamy.com Reproduced with permission.

Fig. 5: Open Knowledge Foundation, <http://wheredoesmymoneygo.org/> accessed Nov 2015. Reproduced under the terms of the Creative Commons Attribution 4.0 International License. <https://creativecommons.org/licenses/by/4.0/>

Fig. 6: Ordnance Survey Map Extract © Crown copyright (2015), Ordnance Survey (GV-157636)

OCR is committed to seeking permission to reproduce all third-party content that it uses in the assessment materials. OCR has attempted to identify and contact all copyright holders whose work is used in this paper. To avoid the issue of disclosure of answer-related information to candidates, all copyright acknowledgements are reproduced in the OCR Copyright Acknowledgements booklet. This is produced for each series of examinations and is freely available to download from our public website (www.ocr.org.uk) after the live examination series.

If OCR has unwittingly failed to correctly acknowledge or clear any third-party content in this assessment material, OCR will be happy to correct its mistake at the earliest possible opportunity.

For queries or further information please contact the Copyright Team, First Floor, 9 Hills Road, Cambridge CB2 1GE.

OCR is part of the Cambridge Assessment Group; Cambridge Assessment is the brand name of University of Cambridge Local Examinations Syndicate (UCLES), which is itself a department of the University of Cambridge.